

LR

TITLE NUMBER  
NYK313802

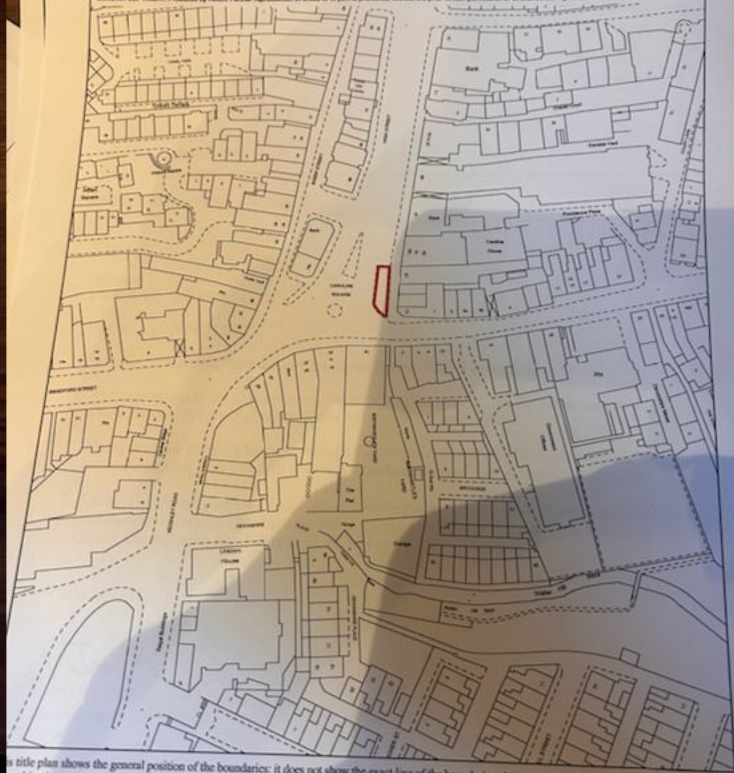
NORTH YORKSHIRE : CRAVEN

ORDNANCE SURVEY MAP REFERENCE:

SOMERSET

SCALE 1:1250

CROWN COPYRIGHT. Produced by HM Land Registry. Further reproduction in whole or in part is prohibited without the prior written permission of Ordnance Survey. Licence Number GD 217738.



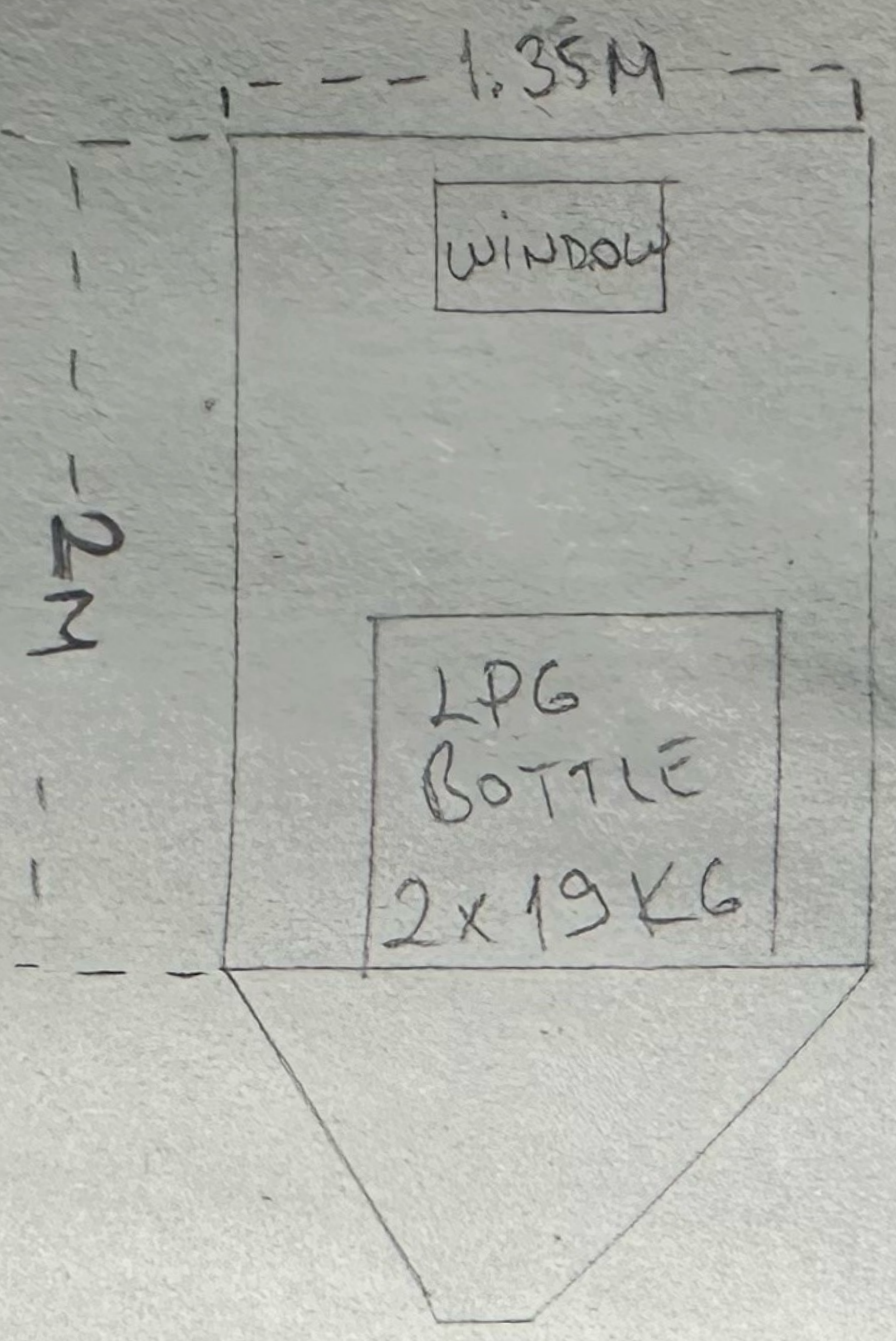
This title plan shows the general position of the boundaries; it does not show the exact line of the boundaries. Measurements scaled in this plan may not match measurements between the same points on the ground. For more information see Land Registry Public Information Leaflet 7 - Title Plans.

This official copy shows the state of the title plan on 14 November 2005 at 14:26:30. It may be subject to distortions in scale. Pursuant to section 67 of the Land Registration Act 2002, this copy is admissible in evidence to the same extent as the original. It was generated on 14 November 2005.

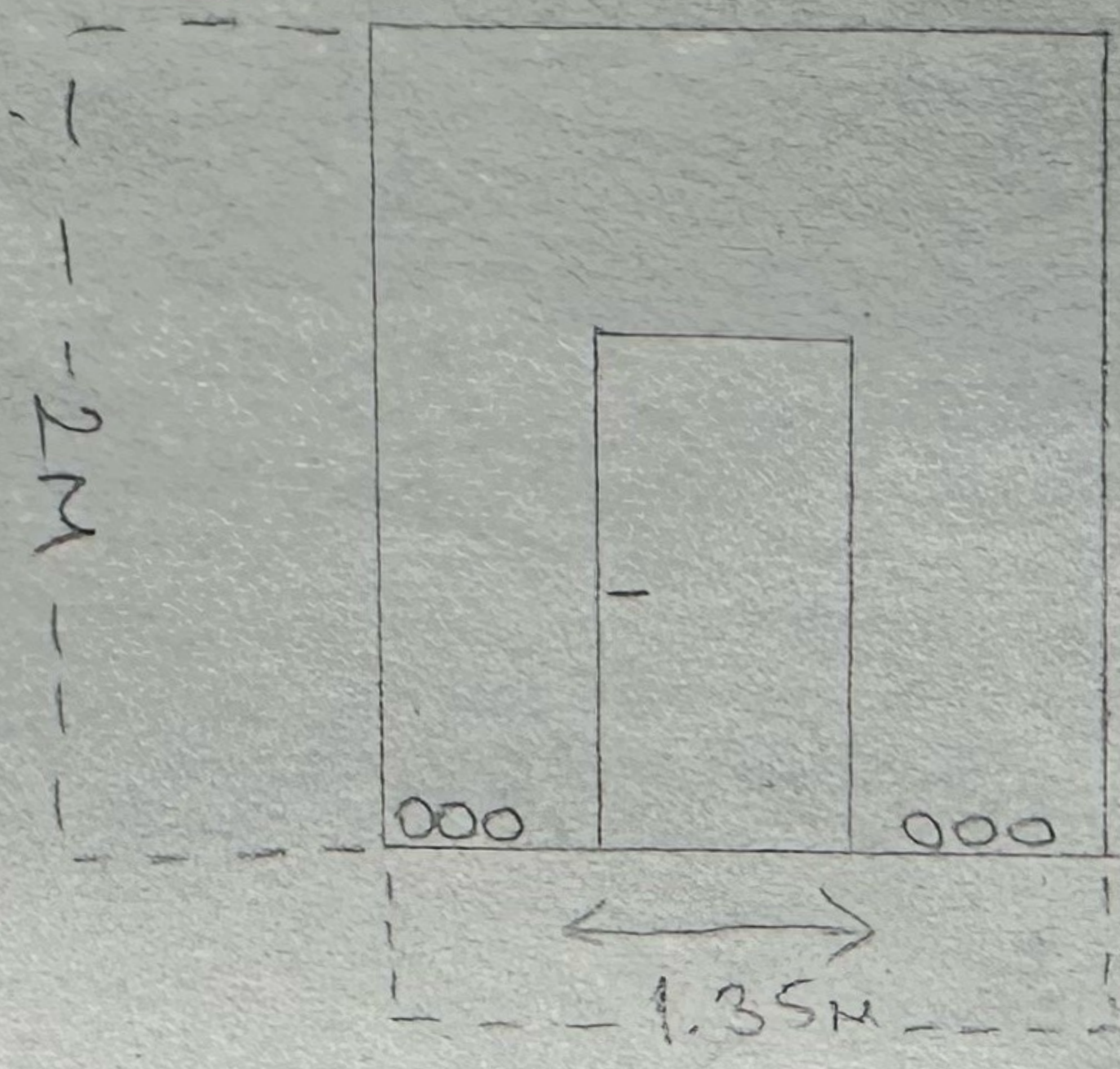
This title is dealt with by the York District Land Registry.



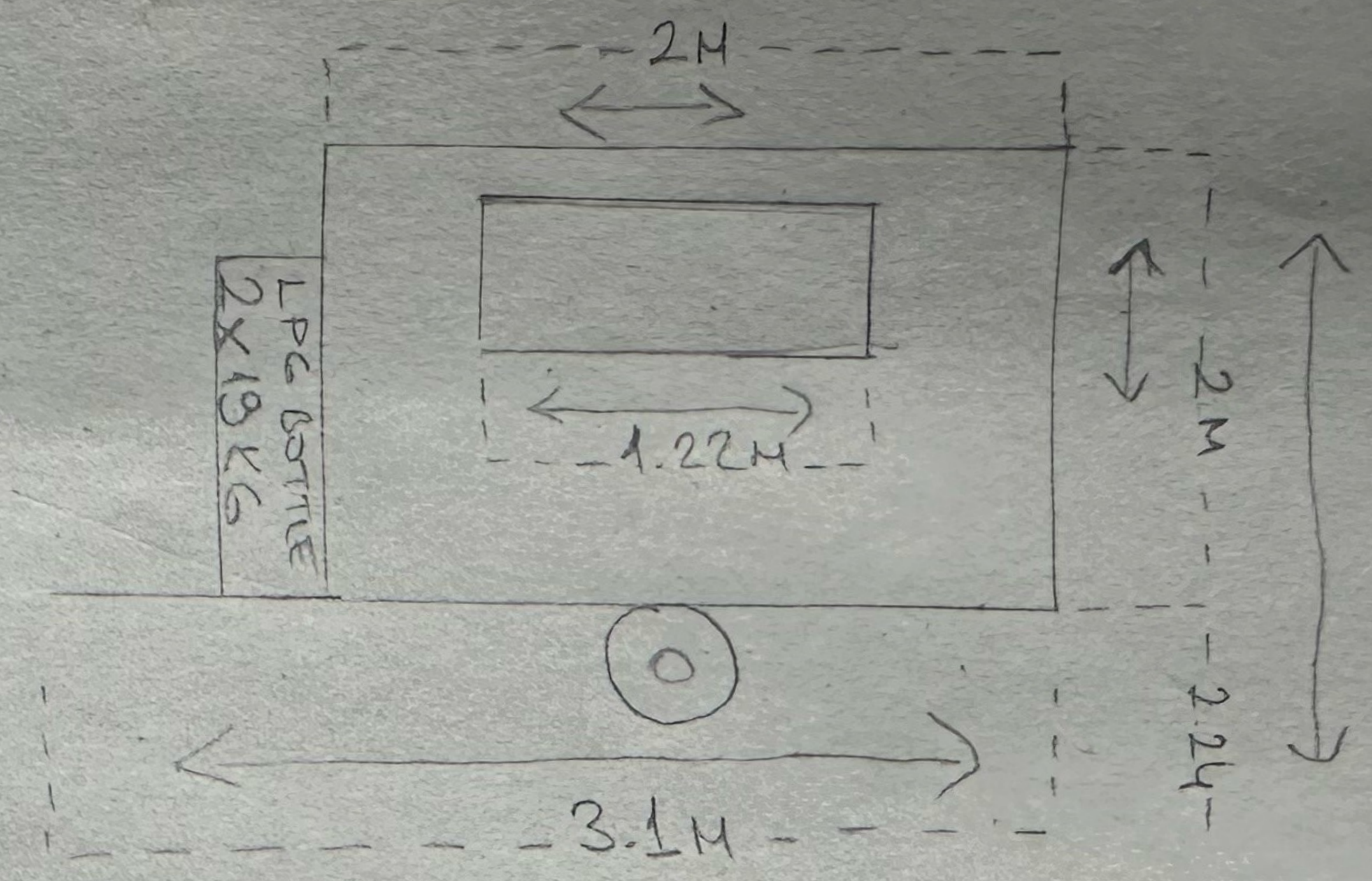
### FRONT



### BACK



### LEFT SIDE



### INSIDE FLOOR PLAN

